





Name:

Date:

## Grid references and map symbols

Use the Lake District one inch to one mile Tourist Map to fill in the blank spaces in this chart.





Grid Reference	Symbol	Meaning	Location
<b>3934</b>			<b>Thanet Well</b>
		<b>Camp Site</b>	<b>Near Brother's Water</b>
		<b>Triangulation Point</b>	<b>Summit of Skiddaw (Near Keswick)</b>
<b>0994</b>		<b>Phone Box</b>	
<b>1600</b>			<b>Beckfoot</b>
			<b>Ulpha</b>
<b>3988</b>			<b>Gummer's How</b>
<b>3795</b>			
<b>5093</b>			
<b>3308</b>		<b>Youth Hostel</b>	
<b>1436</b>			<b>Moota Hill</b>
<b>4189</b>	<b>PH</b>		
<b>4000</b>	<b>P</b>		
<b>2583</b>			

Name:

Date:

## Grid references and map symbols

Use the Lake District one inch to one mile Tourist Map to fill in the blank spaces in this chart.




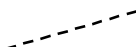


Grid Reference	Symbol	Meaning	Location
<b>3934</b>		<b>Caravan Site</b>	<b>Thanet Well</b>
<b>4011</b>		<b>Camp Site</b>	<b>Near Brother's Water</b>
<b>2629</b>		<b>Triangulation Point</b>	<b>Summit of Skiddaw (Near Keswick)</b>
<b>0994</b>		<b>Phone Box</b>	<b>Newbiggin</b>
<b>1600</b>		<b>Station</b>	<b>Beckfoot</b>
<b>1993</b>		<b>Church</b>	<b>Ulpha</b>
<b>3988</b>		<b>Viewpoint</b>	<b>Gummer's How</b>
<b>3795</b>		<b>Church with Tower</b>	<b>Far Sawrey or Town End</b>
<b>5093</b>		<b>Golf Course</b>	<b>Kendal Fell</b>
<b>3308</b>		<b>Youth Hostel</b>	<b>Lancrigg</b>
<b>1436</b>		<b>Radio or TV mast</b>	<b>Moota Hill</b>
<b>4189</b>	<b>PH</b>	<b>Public House (pub)</b>	<b>Strawberry Bank</b>
<b>4000</b>	<b>P</b>	<b>Post Office</b>	<b>Troutbeck Bridge</b>
<b>2583</b>		<b>Wind Pump</b>	<b>Brunt Riggs or Kirkby Moor</b>

Name:

Date:

## Grid references and map symbols

Use the English Lakes North West 1:25 000 Outdoor Leisure Map 4 to fill in the blank spaces in this chart.


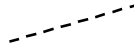


Grid Reference	Symbol	Meaning	Location
<b>0526</b>		<b>Triangulation Point</b>	<b>Gatebarrow</b>
<b>1425</b>		<b>Caravan &amp; Camp Site</b>	<b>River Cocker (Whinfell Hall)</b>
<b>0916</b>		<b>Parking</b>	<b>West End of Ennerdale Water</b>
<b>2313</b>		<b>Gradient</b>	<b>Little Gatesgarthdale</b>
<b>2124</b>		<b>Picnic Site</b>	<b>Near Lakeland View Whinlatter Forest</b>
<b>1122</b>	(pink) 	<b>Bunkhouse or camping barn</b>	<b>Waterend</b>
<b>1724</b>		<b>Footpath</b>	<b>Near High Swinside farm</b>
<b>2623</b>	 (red)	<b>Bus / Coach station</b>	<b>Keswick</b>
<b>1513</b>		<b>Coniferous Trees</b>	<b>Ennerdale Forest</b>
<b>0316</b>		<b>Church with Spire</b>	<b>Frizington</b>
<b>2623</b>		<b>Information Centre</b>	<b>Keswick</b>
<b>2426</b>		<b>Main Road</b>	<b>Near Thornthwaite Forest</b>
<b>2521</b>		<b>Deciduous Trees</b>	<b>St Herbert's Island</b>
<b>1129</b>		<b>Youth Hostel</b>	<b>Cockermouth</b>

Name:

Date:

## Grid references and map symbols

Use the English Lakes North West 1:25 000 Outdoor Leisure Map 4 to fill in the blank spaces in this chart.

Grid Reference	Symbol	Meaning	Location
<b>0526</b>		<b>Triangulation Point</b>	
		<b>Caravan &amp; Camp Site</b>	<b>River Cocker (Whinfell Hall)</b>
<b>0916</b>		<b>Parking</b>	
<b>2313</b>			
<b>2124</b>		<b>Picnic Site</b>	
<b>1122</b>		<b>Bunkhouse or camping barn</b>	
<b>1724</b>			
	 (red)		<b>Keswick</b>
<b>1513</b>		<b>Coniferous Trees</b>	
			<b>Frizington</b>
		<b>Information Centre</b>	<b>Keswick</b>
<b>2426</b>		<b>Main Road</b>	
		<b>Deciduous Trees</b>	<b>St Herbert's Island</b>
		<b>Youth Hostel</b>	<b>Cockermouth</b>